

5854

5854.01

5854

5844.04

5854.04

5854

Forsyth County Tax Administration - GIS/Mapping

5853.01

5854

04

14

24

34

44

03

13

23

33

43

02

12

22

32

42

01

11

21

31

41

00

10

20


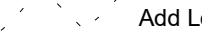




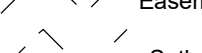


















30

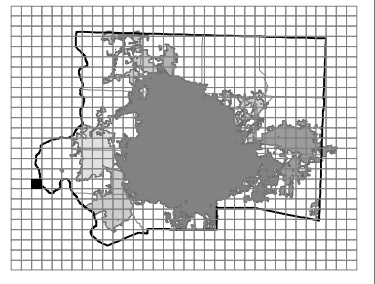
40

YADKIN COUNTY

YADKIN COUNTY

**Legend**

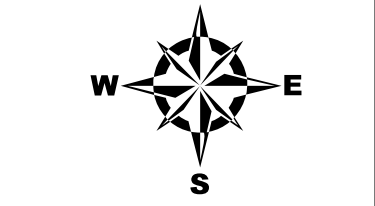
-  Tax Lot
  -  Add Lot
  -  Tic Mark (83, 27)
  -  Control Mark
  -  Historic Property
  -  PIN Map Grid
  -  PIN Block Grid
  -  Easement
  -  Setback
  -  Fire Tax Line
  -  City Limit
  -  County Line
  -  Township Line
  -  Interchange
  -  Railroad
  -  Water Features
  -  Private Road
  -  Transmission R/W
  -  Muni Service Dist
  -  Voluntary Ag District
  -  Half-Mile VAD Buffer
- Flood Zone**
-  AE, FLOODWAY
  -  AE
  -  0.2 PCT
  -  X



5844.02	5854.01	5854.02
5844.04	5854.03	5854.04
5843.02	5853.01	5853.02

**FORSYTH COUNTY, NC**  
**TAX ADMINISTRATION**  
**GIS/MAPPING DIVISION**

THIS MAP WAS COMPILED FROM RECORDED DEEDS, PLATS, AND OTHER PUBLIC RECORDS. FORSYTH COUNTY ASSUMES NO LEGAL RESPONSIBILITY FOR THE INFORMATION CONTAINED ON THIS DOCUMENT. THE MAPPING DATA IS BASED ON THE NC STATE PLANE, NAD 1983.



Scale: 1" = 200'

Date Plotted  
June 20, 2022

**PIN MAP.Sub**

**5854.03**