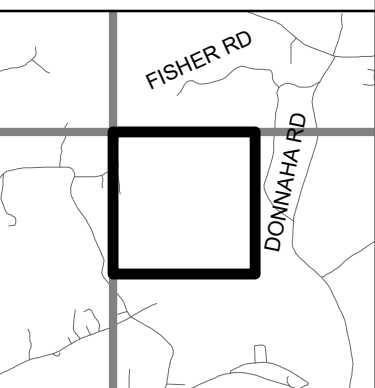
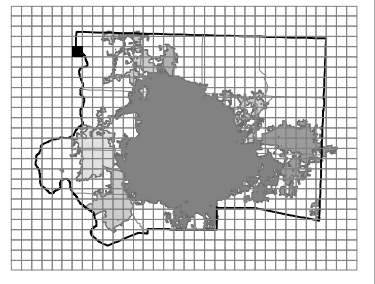
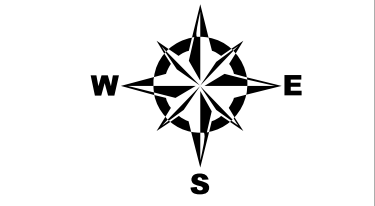


- Legend**
- Tax Lot
 - Add Lot
 - Tic Mark (83, 27)
 - Control Mark
 - Historic Property
 - PIN Map Grid
 - PIN Block Grid
 - Easement
 - Setback
 - Fire Tax Line
 - City Limit
 - County Line
 - Township Line
 - Interchange
 - Railroad
 - Water Features
 - Private Road
 - Transmission R/W
 - Muni Service Dist
 - Voluntary Ag District
 - Half-Mile VAD Buffer
- Flood Zone**
- AE, FLOODWAY
 - AE
 - 0.2 PCT
 - X



FORSYTH COUNTY, NC
TAX ADMINISTRATION
GIS/MAPPING DIVISION

THIS MAP WAS COMPILED FROM RECORDED DEEDS, PLATS, AND OTHER PUBLIC RECORDS. FORSYTH COUNTY ASSUMES NO LEGAL RESPONSIBILITY FOR THE INFORMATION CONTAINED ON THIS DOCUMENT. THE MAPPING DATA IS BASED ON THE NC STATE PLANE, NAD 1983.



Scale: 1" = 200'

Date Plotted
 May 02, 2023

PIN MAP.Sub

5970.01

5970
5960.02
5970

09

19

29

39

49

08

18

28

38

48

07

17

27

37

47

06

16

26

36

46

05

15

25

35

45

5971.03

2915
6.62AC

8.80 AC

3.00AC

9.87 AC

7.91 AC

4.32 AC

5.91 AC

5.20 AC

YADKIN COUNTY

VAD ENROLLED PARCEL

5970